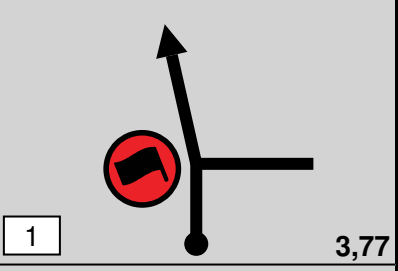

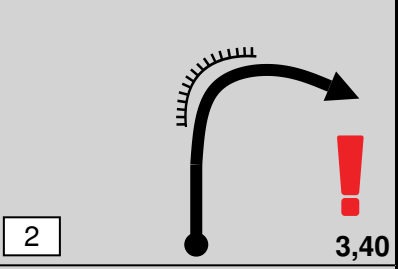
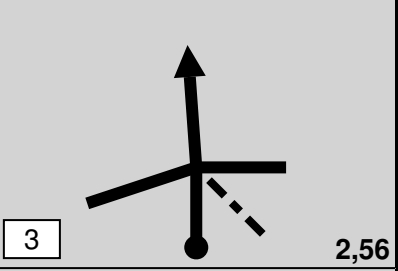

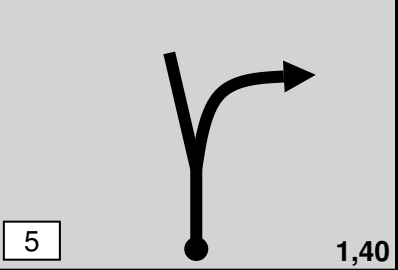
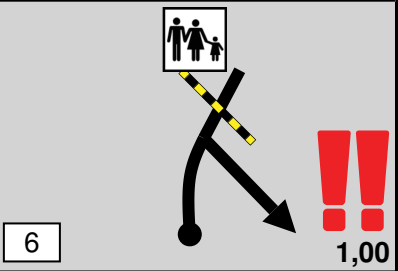
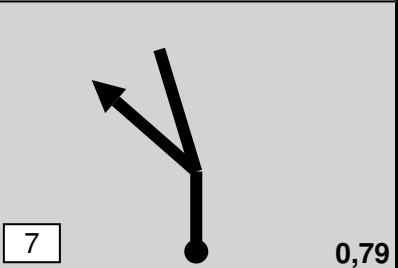


From TC		Start	Testing Start	DISTANCE	DAY	0
To TC		Stop	Testing Stop	4.25km	SECTION	0
SPECIAL STAGE			Testing	AVERAGE	TIME ALLOWED	
Testing Reversed			3.77km		min	
DISTANCE		DIRECTION		INFORMATION		DISTANCE REGRESS
TOTAL	PARTIAL					
0,00	0,00			 <p>START SS Testing Testing Reversed 3.77 km</p> <div style="border: 1px solid black; padding: 2px; width: fit-content;"> <p>33°55.948'S 115°46.474'E ALT: 60 m</p> </div>		4,25
0,37	0,37			<p>CARE</p> <p>RBR Very Long Drop Outside</p>		3,88
1,21	0,84			<p>SO</p>		3,04
1,75	0,54			<p>KR then SO</p>		2,50
2,37	0,62			<p>BR then RBR</p>		1,88
2,77	0,40			<p>CAUTION Spectators</p> <p>THR Downhill</p>		1,48
2,98	0,21			<p>TL</p>		1,27

PROXIMA NOTA
PROCH NOTE
NEXT NOTE

0,55

From TC		Start	Testing	Start	DISTANCE	DAY	0			
To TC		Stop	Testing	Stop	4.25km	SECTION	0			
SPECIAL STAGE				Testing	AVERAGE	TIME ALLOWED				
Testing Reversed				3.77km		min				
DISTANCE		DIRECTION			INFORMATION		DISTANCE REGRESS			
TOTAL	PARTIAL									
3,54	0,56				THL		0,71			
		0,23								
3,77	0,23				FINISH SS Testing Testing Reversed 3.77 km		0,48			
		0,00			<table border="1"> <tr><td>33°56.189'S</td></tr> <tr><td>115°46.521'E</td></tr> <tr><td>ALT: 60 m</td></tr> </table>		33°56.189'S	115°46.521'E	ALT: 60 m	
33°56.189'S										
115°46.521'E										
ALT: 60 m										
4,04	0,27				STOP		0,21			
		0,00			<table border="1"> <tr><td>33°56.335'S</td></tr> <tr><td>115°46.523'E</td></tr> <tr><td>ALT: 60 m</td></tr> </table>		33°56.335'S	115°46.523'E	ALT: 60 m	
33°56.335'S										
115°46.523'E										
ALT: 60 m										
4,07	0,03				TL for Service or TR for Start & Service		0,18			
		0,00								
4,25	0,18				TR to Start or TL to Nannup Pick up Inst from Inst 13 on original Route		0,00			
		0,00								